












Draft Zoning Map

Revision: 11 Jan 2011

- | | | |
|---|---|--|
|  Village Business |  Village Residential 2 |  Municipal and Recreation |
|  Village Mixed |  Hamlet |  Conservation |
|  General Business |  Rural 2 |  Village Area - Extraction Prohibited |
|  Village Residential 3 |  Rural 5 | |